












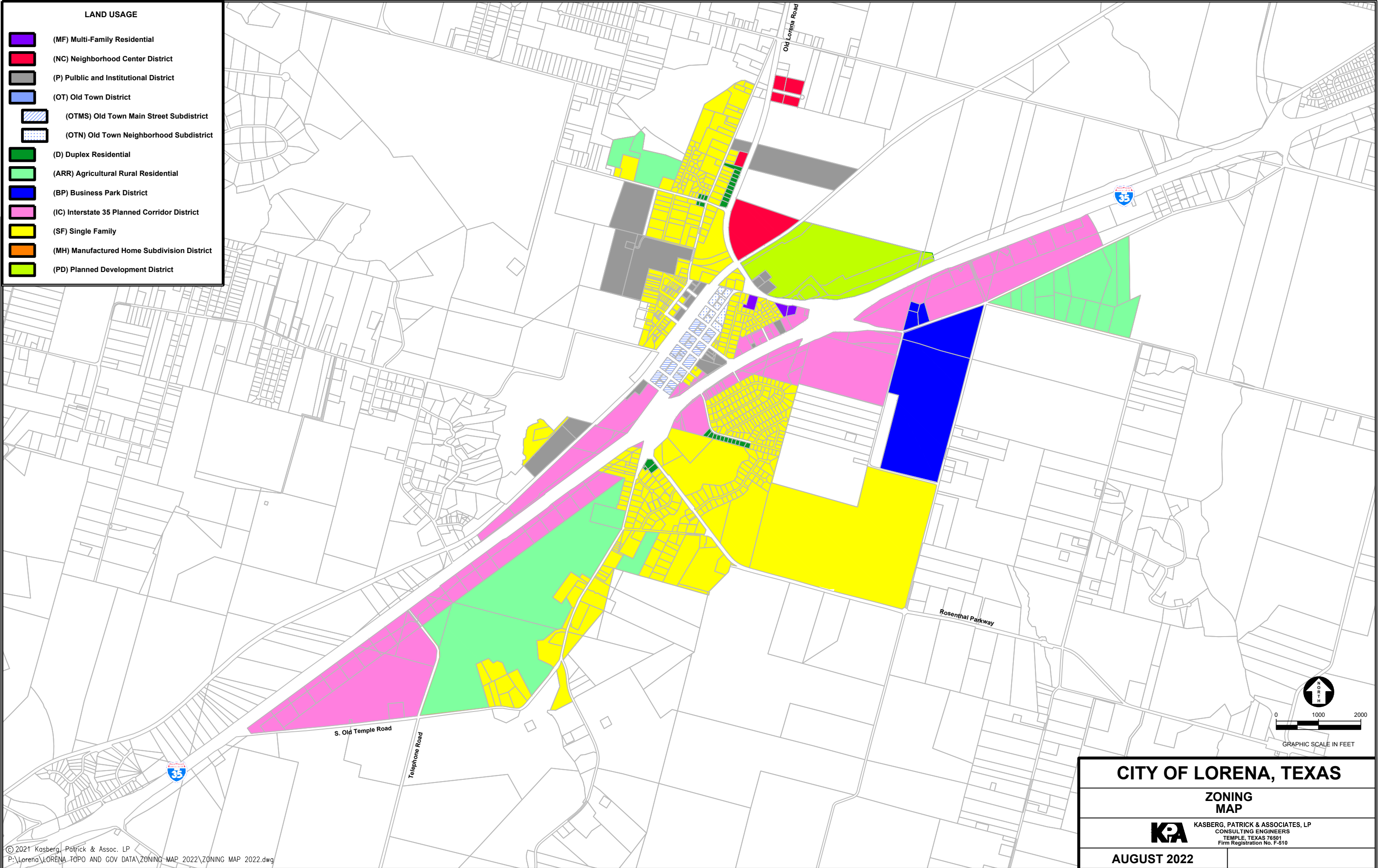



LAND USAGE

-  (MF) Multi-Family Residential
-  (NC) Neighborhood Center District
-  (P) Public and Institutional District
-  (OT) Old Town District
-  (OTMS) Old Town Main Street Subdistrict
-  (OTN) Old Town Neighborhood Subdistrict
-  (D) Duplex Residential
-  (ARR) Agricultural Rural Residential
-  (BP) Business Park District
-  (IC) Interstate 35 Planned Corridor District
-  (SF) Single Family
-  (MH) Manufactured Home Subdivision District
-  (PD) Planned Development District



CITY OF LORENA, TEXAS	
ZONING MAP	
	KASBERG, PATRICK & ASSOCIATES, LP CONSULTING ENGINEERS TEMPLE, TEXAS 76501 Firm Registration No. F-510
AUGUST 2022	